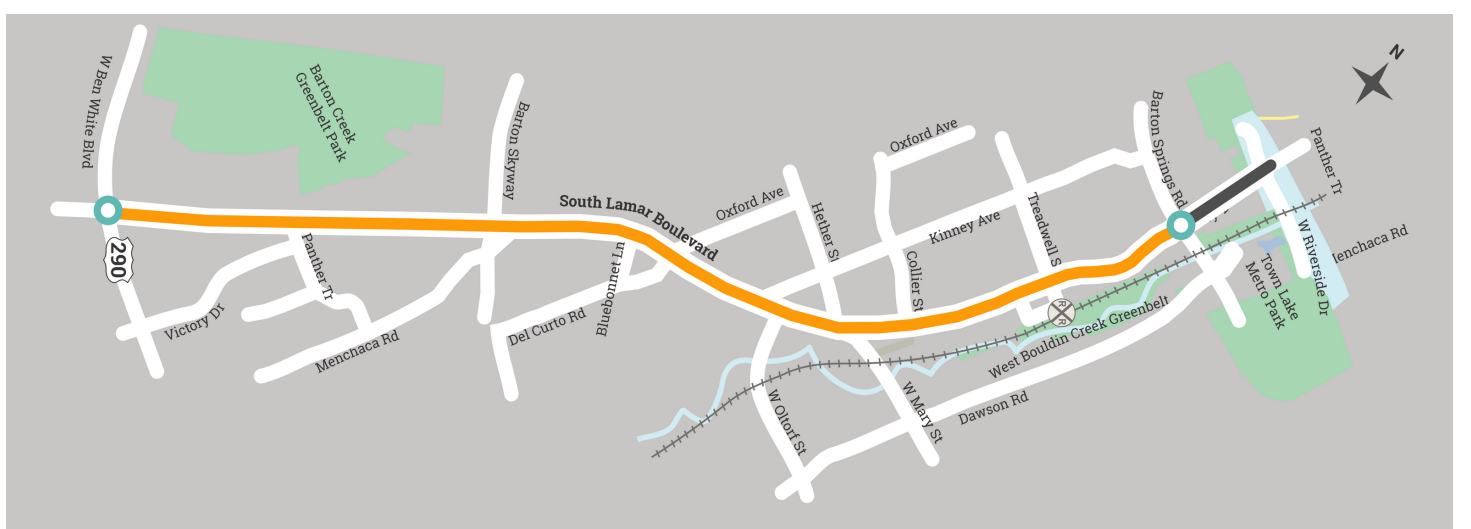


BARTON SPRINGS ROAD TO US 290

SOUTH LAMAR BOULEVARD CORRIDOR



Full design is underway on projects that will improve South Lamar Boulevard for everyone, whether you walk, bike, drive or take transit. The majority of work is anticipated between 2023 and 2024.



NEW* AND UPGRADED TRAFFIC SIGNALS

- Evergreen Avenue/Collier Street*
- Del Curto Road*
- Treadwell Street
- Lamar Square Drive
- Hether Street/W Mary Street
- Oltorf Street
- Bluebonnet Lane
- Menchaca Road
- Barton Skyway
- 704 Apartments
- Panther Trail
- Brodie Oaks Shopping Center



NEW* AND UPGRADED PEDESTRIAN

HYBRID BEACONS

- Westoak Drive*
- Post South Lamar Apartments*
- Oxford Avenue
- Dickson Drive



DRAINAGE IMPROVEMENTS

- New drainage inlets
- New storm sewer system north of Panther Trail and in the Evergreen Avenue/Collier Street area
- Upgraded storm sewer system in the Evergreen Avenue/Collier Street, Bluebonnet Lane, and Kinney Street areas



WATER/WASTEWATER

Upgrading water and wastewater lines along South Lamar Boulevard



IMPROVED CROSSINGS + CONNECTIVITY

Increased safety for cyclists and pedestrians at major intersections as part of the 2014 Austin Bicycle Plan



NEW TRANSIT PRIORITY LANES

Dedicated northbound lane through Barton Skyway and Menchaca Road intersections



ADA-COMPLIANT SHARED-USE PATHS

8 to 9 foot wide path for cyclists and pedestrians on both sides of the road



DRIVEWAY RECONSTRUCTION

To match elevation of new shared-use path, define curbs and improve safety



RAIN GARDENS

Between Dickson Drive and West Mary Street



PAVEMENT RESURFACING

Along South Lamar Boulevard

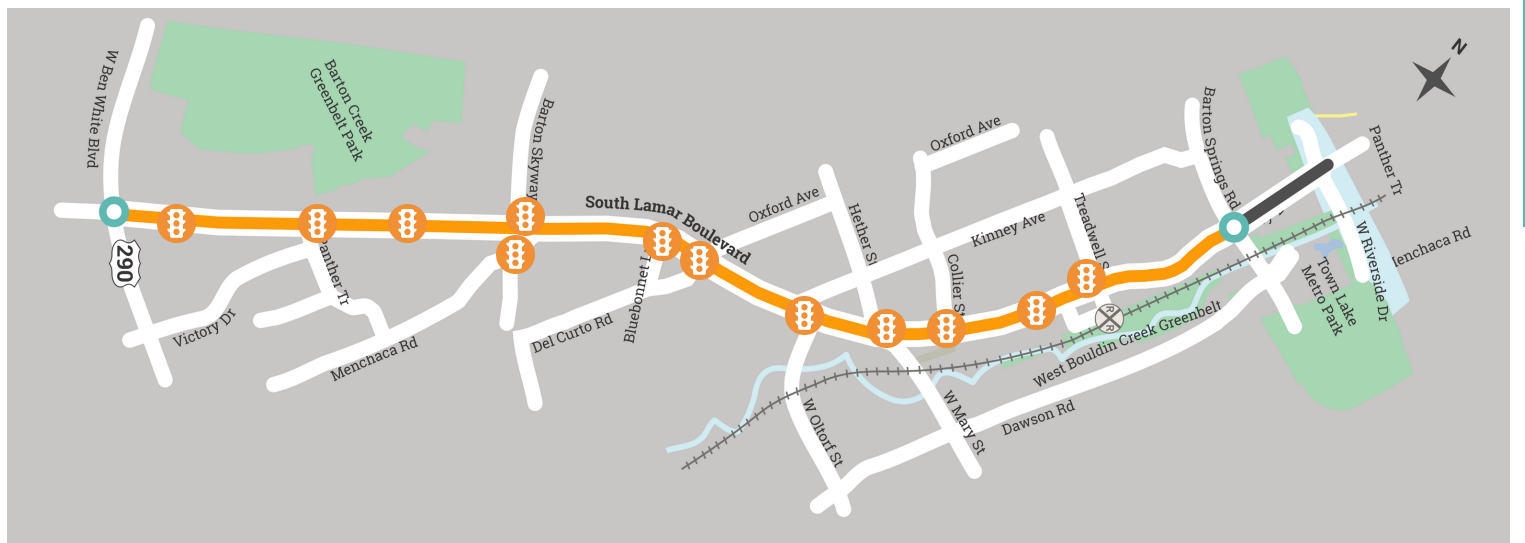


RAISED MEDIANS

To enhance safety and reduce crashes

BARTON SPRINGS ROAD TO US 290

SOUTH LAMAR BOULEVARD CORRIDOR



Full design is underway on projects that will improve South Lamar Boulevard for everyone, whether you walk, bike, drive or take transit. The majority of work is anticipated between 2023 and 2024.



NEW* AND UPGRADED TRAFFIC SIGNALS

- Evergreen Avenue/Collier Street*
- Del Curto Road*
- Treadwell Street
- Lamar Square Drive
- Hether Street/W Mary Street
- Oltorf Street
- Bluebonnet Lane
- Menchaca Road
- Barton Skyway
- 704 Apartments
- Panther Trail
- Brodie Oaks Shopping Center



IMPROVED CROSSINGS + CONNECTIVITY

Increased safety for cyclists and pedestrians at major intersections as part of the 2014 Austin Bicycle Plan



NEW TRANSIT PRIORITY LANES

Dedicated northbound lane through Barton Skyway and Menchaca Road intersections



ADA-COMPLIANT SHARED-USE PATHS

8 to 9 foot wide path for cyclists and pedestrians on both sides of the road



NEW* AND UPGRADED PEDESTRIAN

HYBRID BEACONS

- Westoak Drive*
- Post South Lamar Apartments*
- Oxford Avenue
- Dickson Drive



DRIVEWAY RECONSTRUCTION

To match elevation of new shared-use path, define curbs and improve safety



DRAINAGE IMPROVEMENTS

- New drainage inlets
- New storm sewer system north of Panther Trail and in the Evergreen Avenue/Collier Street area
- Upgraded storm sewer system in the Evergreen Avenue/Collier Street, Bluebonnet Lane, and Kinney Street areas



RAIN GARDENS

Between Dickson Drive and West Mary Street



PAVEMENT RESURFACING

Along South Lamar Boulevard



WATER/WASTEWATER

Upgrading water and wastewater lines along South Lamar Boulevard

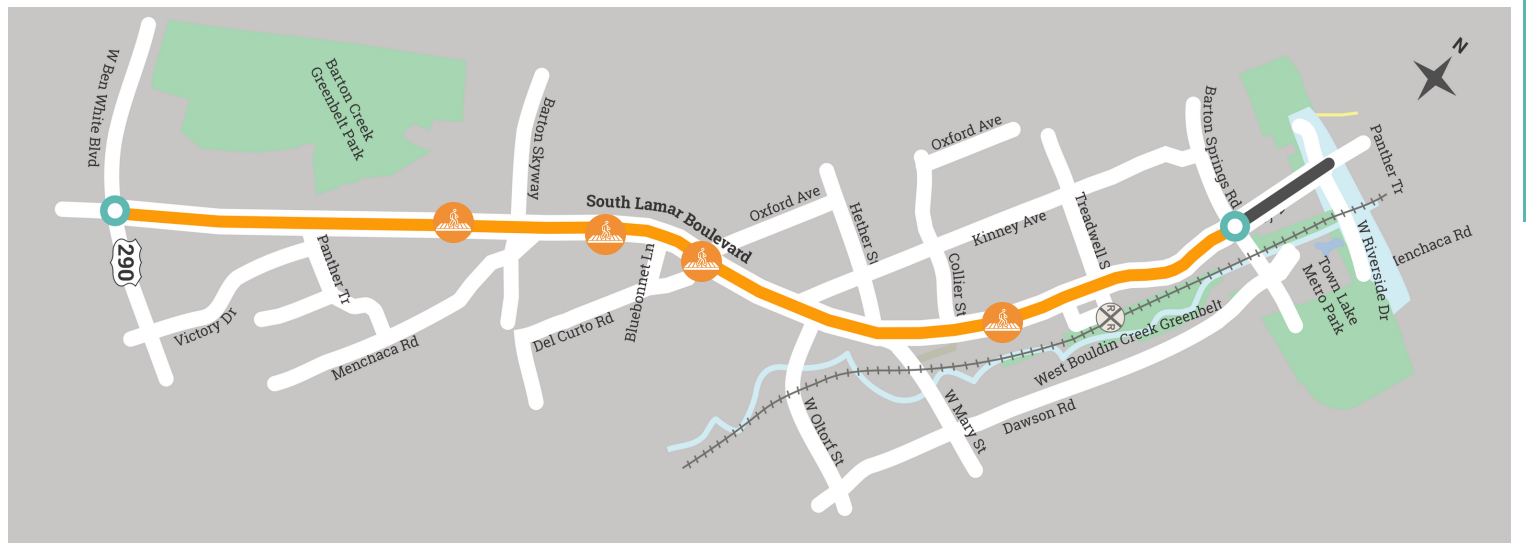


RAISED MEDIANS

To enhance safety and reduce crashes

BARTON SPRINGS ROAD TO US 290

SOUTH LAMAR BOULEVARD CORRIDOR



Full design is underway on projects that will improve South Lamar Boulevard for everyone, whether you walk, bike, drive or take transit. The majority of work is anticipated between 2023 and 2024.



NEW* AND UPGRADED TRAFFIC SIGNALS

- Evergreen Avenue/Collier Street*
- Del Curto Road*
- Treadwell Street
- Lamar Square Drive
- Hether Street/W Mary Street
- Oltorf Street
- Bluebonnet Lane
- Menchaca Road
- Barton Skyway
- 704 Apartments
- Panther Trail
- Brodie Oaks Shopping Center



NEW* AND UPGRADED PEDESTRIAN HYBRID BEACONS

- Westoak Drive*
- Post South Lamar Apartments*
- Oxford Avenue
- Dickson Drive



DRAINAGE IMPROVEMENTS

- New drainage inlets
- New storm sewer system north of Panther Trail and in the Evergreen Avenue/Collier Street area
- Upgraded storm sewer system in the Evergreen Avenue/Collier Street, Bluebonnet Lane, and Kinney Street areas



WATER/WASTEWATER

Upgrading water and wastewater lines along South Lamar Boulevard



IMPROVED CROSSINGS + CONNECTIVITY

Increased safety for cyclists and pedestrians at major intersections as part of the 2014 Austin Bicycle Plan



NEW TRANSIT PRIORITY LANES

Dedicated northbound lane through Barton Skyway and Menchaca Road intersections



ADA-COMPLIANT SHARED-USE PATHS

8 to 9 foot wide path for cyclists and pedestrians on both sides of the road



DRIVEWAY RECONSTRUCTION

To match elevation of new shared-use path, define curbs and improve safety



RAIN GARDENS

Between Dickson Drive and West Mary Street



PAVEMENT RESURFACING

Along South Lamar Boulevard

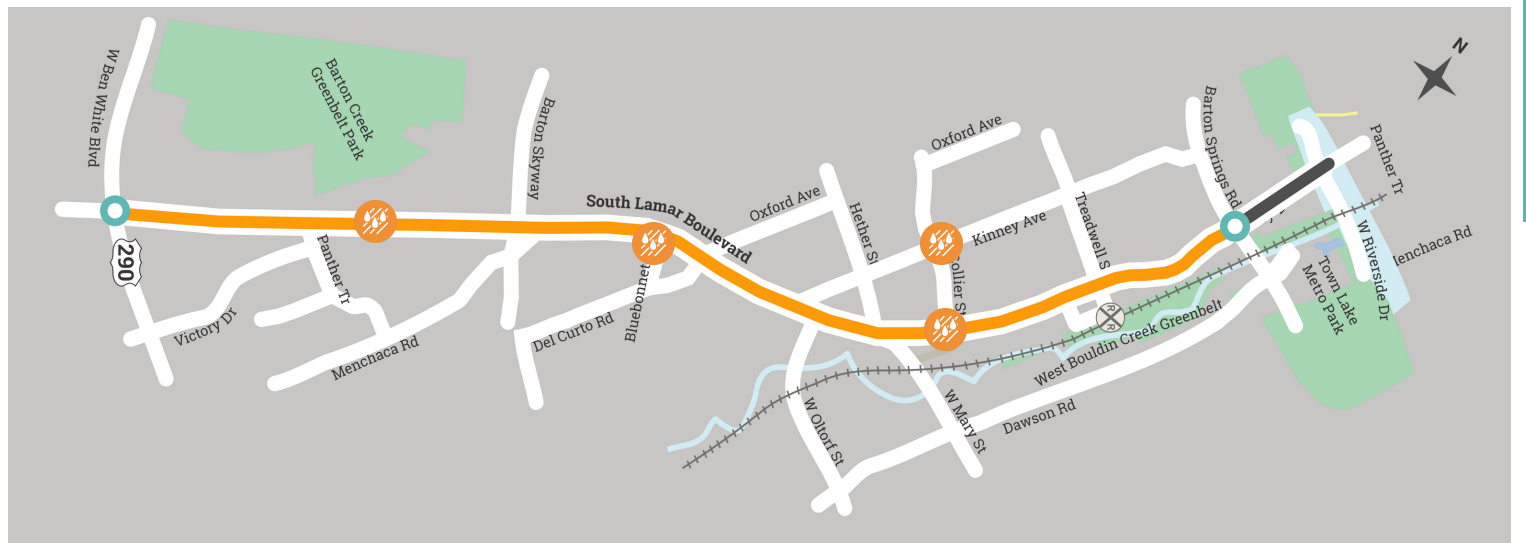


RAISED MEDIANS

To enhance safety and reduce crashes

BARTON SPRINGS ROAD TO US 290

SOUTH LAMAR BOULEVARD CORRIDOR



Full design is underway on projects that will improve South Lamar Boulevard for everyone, whether you walk, bike, drive or take transit. The majority of work is anticipated between 2023 and 2024.



NEW* AND UPGRADED TRAFFIC SIGNALS

- Evergreen Avenue/Collier Street*
- Del Curto Road*
- Treadwell Street
- Lamar Square Drive
- Hether Street/W Mary Street
- Oltorf Street
- Bluebonnet Lane
- Menchaca Road
- Barton Skyway
- 704 Apartments
- Panther Trail
- Brodie Oaks Shopping Center



IMPROVED CROSSINGS + CONNECTIVITY

Increased safety for cyclists and pedestrians at major intersections as part of the 2014 Austin Bicycle Plan



NEW TRANSIT PRIORITY LANES

Dedicated northbound lane through Barton Skyway and Menchaca Road intersections



ADA-COMPLIANT SHARED-USE PATHS

8 to 9 foot wide path for cyclists and pedestrians on both sides of the road



NEW* AND UPGRADED PEDESTRIAN

HYBRID BEACONS

- Westoak Drive*
- Post South Lamar Apartments*
- Oxford Avenue
- Dickson Drive



DRIVEWAY RECONSTRUCTION

To match elevation of new shared-use path, define curbs and improve safety



DRAINAGE IMPROVEMENTS

- New drainage inlets
- New storm sewer system north of Panther Trail and in the Evergreen Avenue/Collier Street area
- Upgraded storm sewer system in the Evergreen Avenue/Collier Street, Bluebonnet Lane, and Kinney Street areas



RAIN GARDENS

Between Dickson Drive and West Mary Street



PAVEMENT RESURFACING

Along South Lamar Boulevard



WATER/WASTEWATER

Upgrading water and wastewater lines along South Lamar Boulevard

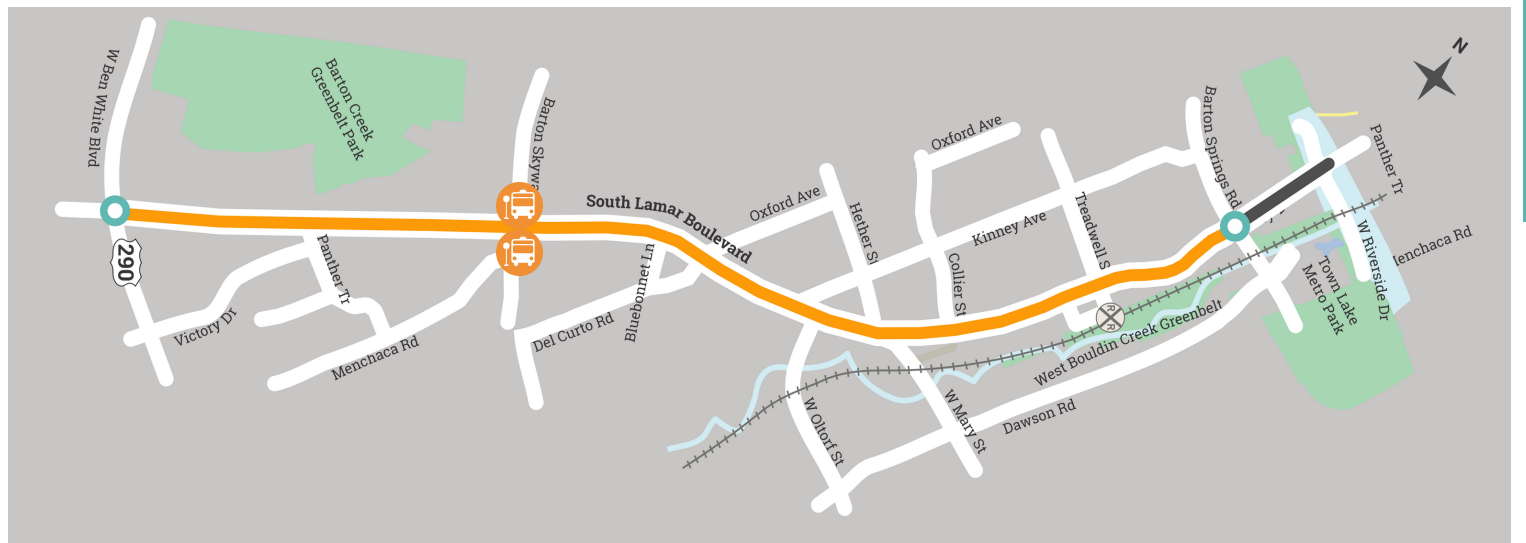


RAISED MEDIANS

To enhance safety and reduce crashes

BARTON SPRINGS ROAD TO US 290

SOUTH LAMAR BOULEVARD CORRIDOR



Full design is underway on projects that will improve South Lamar Boulevard for everyone, whether you walk, bike, drive or take transit. The majority of work is anticipated between 2023 and 2024.



NEW* AND UPGRADED TRAFFIC SIGNALS

- Evergreen Avenue/Collier Street*
- Del Curto Road*
- Treadwell Street
- Lamar Square Drive
- Hether Street/W Mary Street
- Oltorf Street
- Bluebonnet Lane
- Menchaca Road
- Barton Skyway
- 704 Apartments
- Panther Trail
- Brodie Oaks Shopping Center



NEW* AND UPGRADED PEDESTRIAN

HYBRID BEACONS

- Westoak Drive*
- Post South Lamar Apartments*
- Oxford Avenue
- Dickson Drive



DRAINAGE IMPROVEMENTS

- New drainage inlets
- New storm sewer system north of Panther Trail and in the Evergreen Avenue/Collier Street area
- Upgraded storm sewer system in the Evergreen Avenue/Collier Street, Bluebonnet Lane, and Kinney Street areas



WATER/WASTEWATER

Upgrading water and wastewater lines along South Lamar Boulevard



IMPROVED CROSSINGS + CONNECTIVITY

Increased safety for cyclists and pedestrians at major intersections as part of the 2014 Austin Bicycle Plan



NEW TRANSIT PRIORITY LANES

Dedicated northbound lane through Barton Skyway and Menchaca Road intersections



ADA-COMPLIANT SHARED-USE PATHS

8 to 9 foot wide path for cyclists and pedestrians on both sides of the road



DRIVEWAY RECONSTRUCTION

To match elevation of new shared-use path, define curbs and improve safety



RAIN GARDENS

Between Dickson Drive and West Mary Street



PAVEMENT RESURFACING

Along South Lamar Boulevard

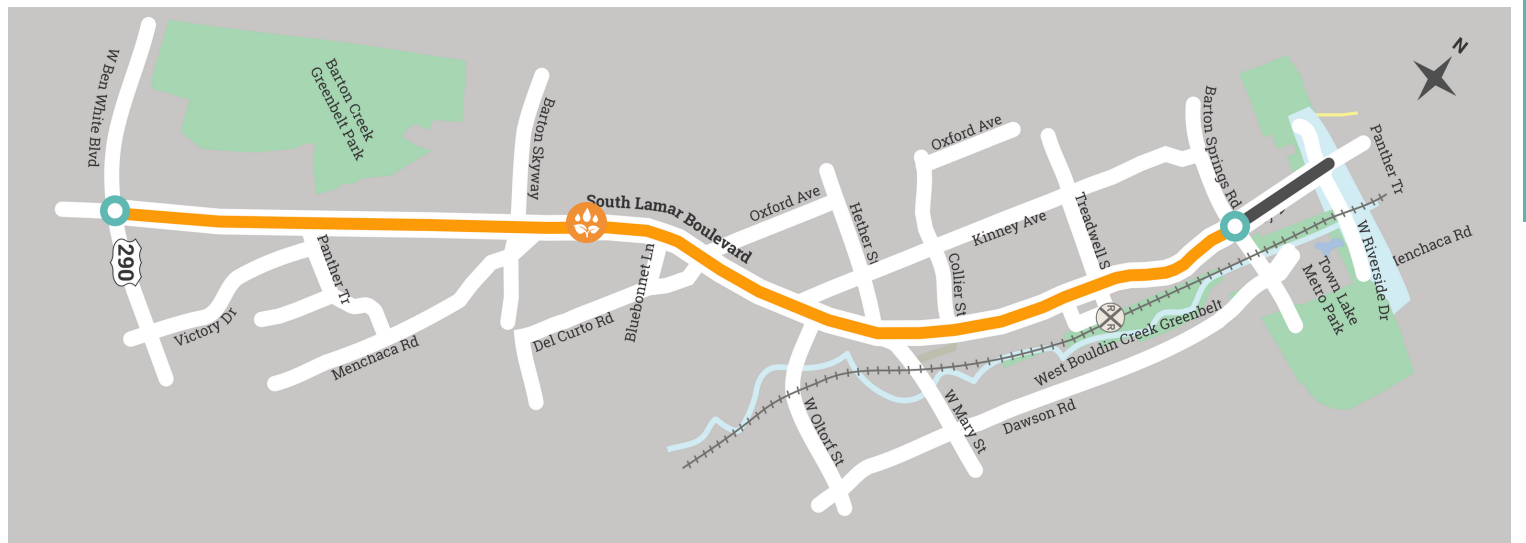


RAISED MEDIANS

To enhance safety and reduce crashes

BARTON SPRINGS ROAD TO US 290

SOUTH LAMAR BOULEVARD CORRIDOR



Full design is underway on projects that will improve South Lamar Boulevard for everyone, whether you walk, bike, drive or take transit. The majority of work is anticipated between 2023 and 2024.



NEW* AND UPGRADED TRAFFIC SIGNALS

- Evergreen Avenue/Collier Street*
- Del Curto Road*
- Treadwell Street
- Lamar Square Drive
- Hether Street/W Mary Street
- Oltorf Street
- Bluebonnet Lane
- Menchaca Road
- Barton Skyway
- 704 Apartments
- Panther Trail
- Brodie Oaks Shopping Center



IMPROVED CROSSINGS + CONNECTIVITY

Increased safety for cyclists and pedestrians at major intersections as part of the 2014 Austin Bicycle Plan



NEW TRANSIT PRIORITY LANES

Dedicated northbound lane through Barton Skyway and Menchaca Road intersections



ADA-COMPLIANT SHARED-USE PATHS

8 to 9 foot wide path for cyclists and pedestrians on both sides of the road



NEW* AND UPGRADED PEDESTRIAN

HYBRID BEACONS

- Westoak Drive*
- Post South Lamar Apartments*
- Oxford Avenue
- Dickson Drive



DRIVEWAY RECONSTRUCTION

To match elevation of new shared-use path, define curbs and improve safety



DRAINAGE IMPROVEMENTS

- New drainage inlets
- New storm sewer system north of Panther Trail and in the Evergreen Avenue/Collier Street area
- Upgraded storm sewer system in the Evergreen Avenue/Collier Street, Bluebonnet Lane, and Kinney Street areas



RAIN GARDENS

Between Dickson Drive and Montclair Street



PAVEMENT RESURFACING

Along South Lamar Boulevard



WATER/WASTEWATER

Upgrading water and wastewater lines along South Lamar Boulevard

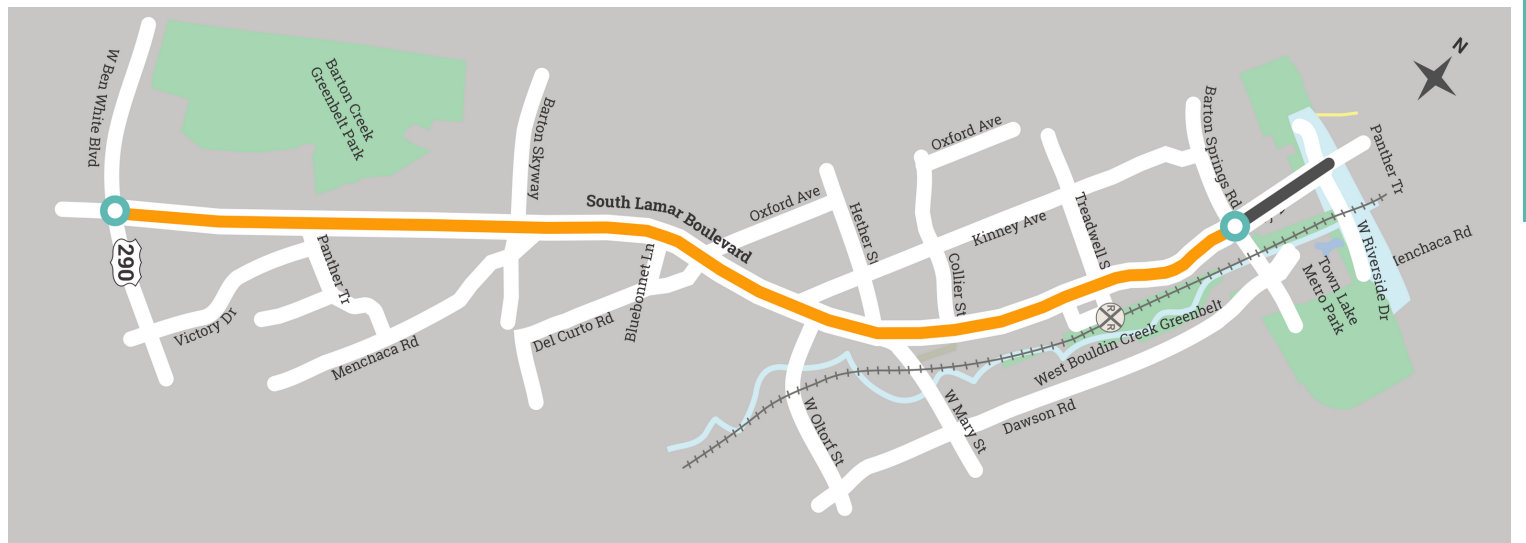


RAISED MEDIANS

To enhance safety and reduce crashes

BARTON SPRINGS ROAD TO US 290

SOUTH LAMAR BOULEVARD CORRIDOR



Full design is underway on projects that will improve South Lamar Boulevard for everyone, whether you walk, bike, drive or take transit. The majority of work is anticipated between 2023 and 2024.



NEW* AND UPGRADED TRAFFIC SIGNALS

- Evergreen Avenue/Collier Street*
- Del Curto Road*
- Treadwell Street
- Lamar Square Drive
- Hether Street/W Mary Street
- Oltorf Street
- Bluebonnet Lane
- Menchaca Road
- Barton Skyway
- 704 Apartments
- Panther Trail
- Brodie Oaks Shopping Center



IMPROVED CROSSINGS + CONNECTIVITY

Increased safety for cyclists and pedestrians at major intersections as part of the 2014 Austin Bicycle Plan



NEW TRANSIT PRIORITY LANES

Dedicated northbound lane through Barton Skyway and Menchaca Road intersections



ADA-COMPLIANT SHARED-USE PATHS

8 to 9 foot wide path for cyclists and pedestrians on both sides of the road



NEW* AND UPGRADED PEDESTRIAN

HYBRID BEACONS

- Westoak Drive*
- Post South Lamar Apartments*
- Oxford Avenue
- Dickson Drive



DRIVEWAY RECONSTRUCTION

To match elevation of new shared-use path, define curbs and improve safety



DRAINAGE IMPROVEMENTS

- New drainage inlets
- New storm sewer system north of Panther Trail and in the Evergreen Avenue/Collier Street area
- Upgraded storm sewer system in the Evergreen Avenue/Collier Street, Bluebonnet Lane, and Kinney Street areas



RAIN GARDENS

Between Dickson Drive and West Mary Street



PAVEMENT RESURFACING

Along South Lamar Boulevard



WATER/WASTEWATER

Upgrading water and wastewater lines along South Lamar Boulevard



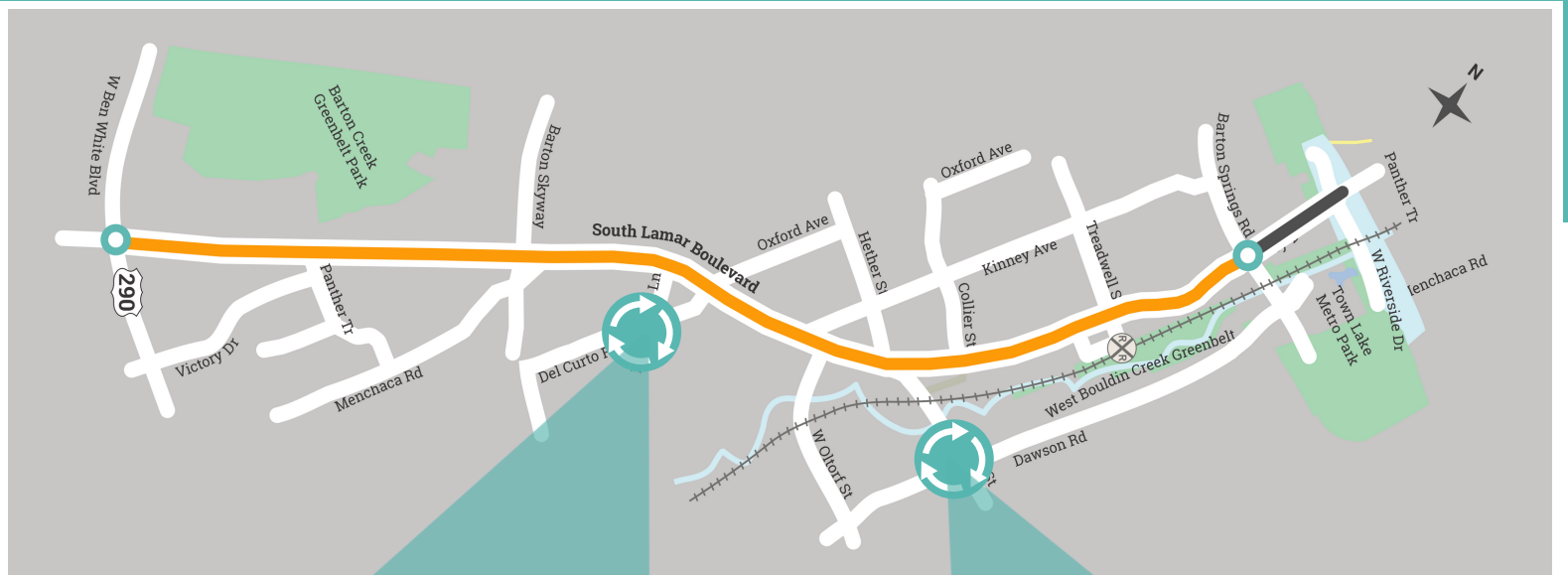
RAISED MEDIANS

To enhance safety and reduce crashes

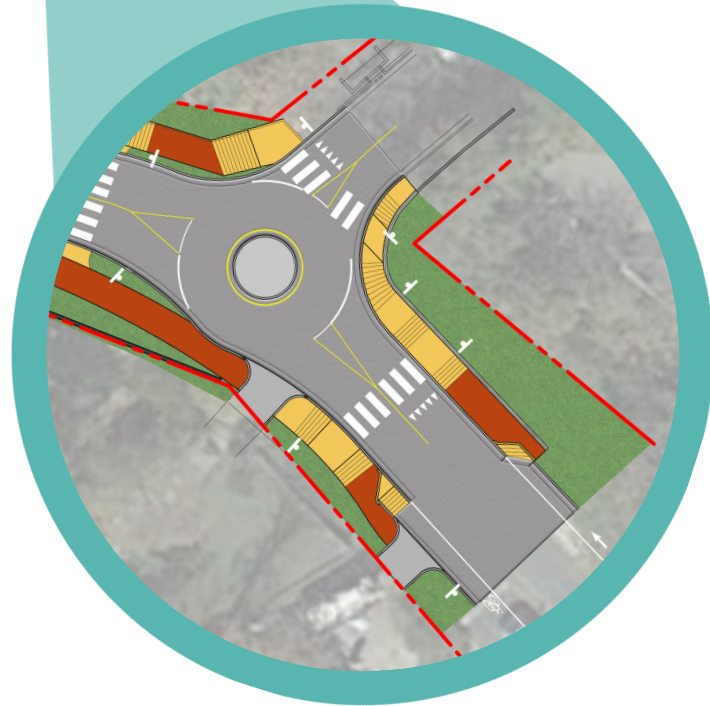


ROUNDABOUTS

SOUTH LAMAR BOULEVARD CORRIDOR



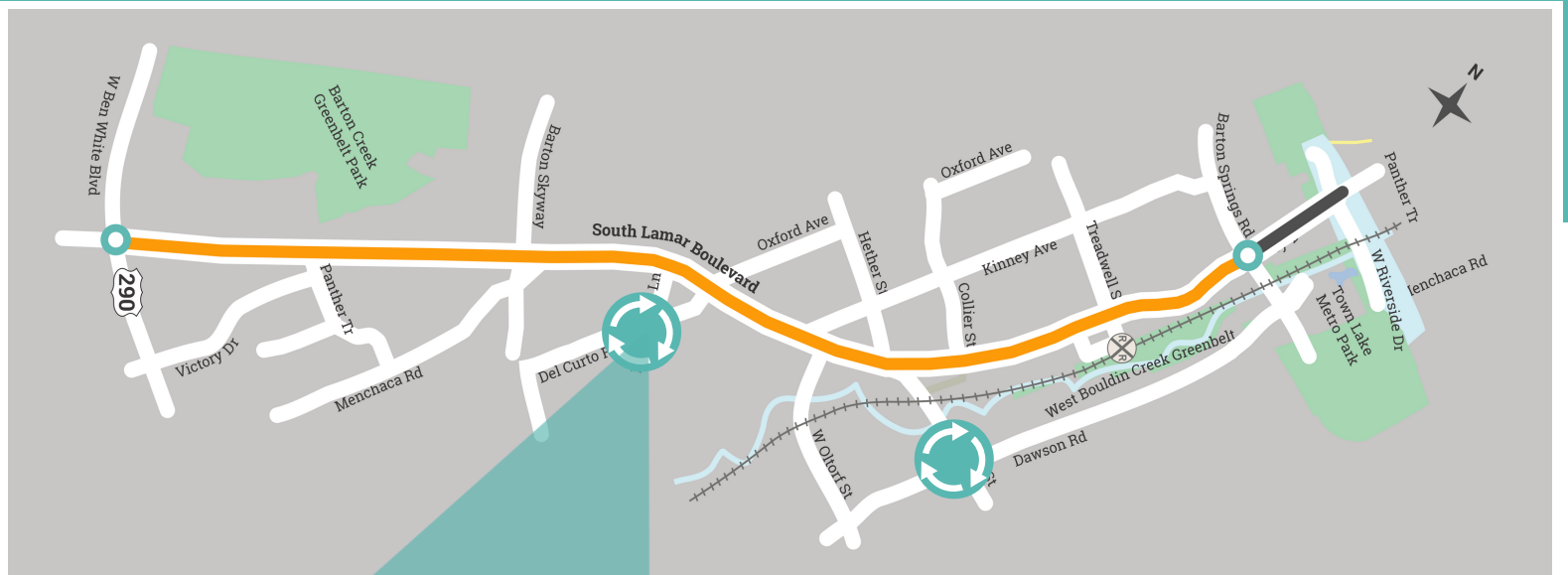
Del Curto Road/Bluebonnet Lane:



Mary Street/Evergreen Avenue:



DEL CURTO ROAD/BLUEBONNET LANE ROUNDBABOUTS



Del Curto Road/Bluebonnet Lane:

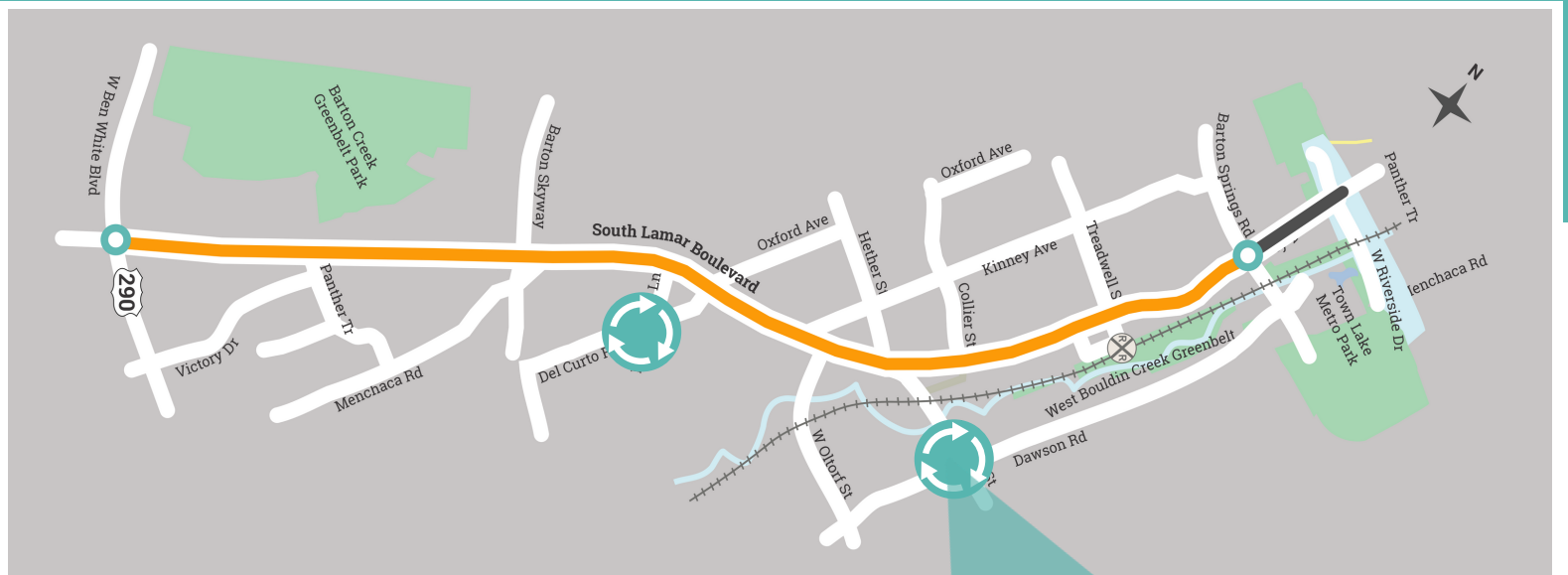
In partnership with the Watershed Protection Department, a new roundabout and shared-use path for pedestrians and cyclists will be added to the Del Curto Road and Bluebonnet Lane intersection. These improvements will increase safety and enhance traffic flow.

As part of the improvements, left turns will be prohibited from westbound Bluebonnet Lane onto southbound South Lamar Boulevard. Traffic desiring to head southbound on South Lamar will turn left from Del Curto Road where a new traffic signal with a signalized left turn will be installed.

Construction is anticipated in 2023.



MARY STREET/EVERGREEN AVENUE ROUNDBABOUTS

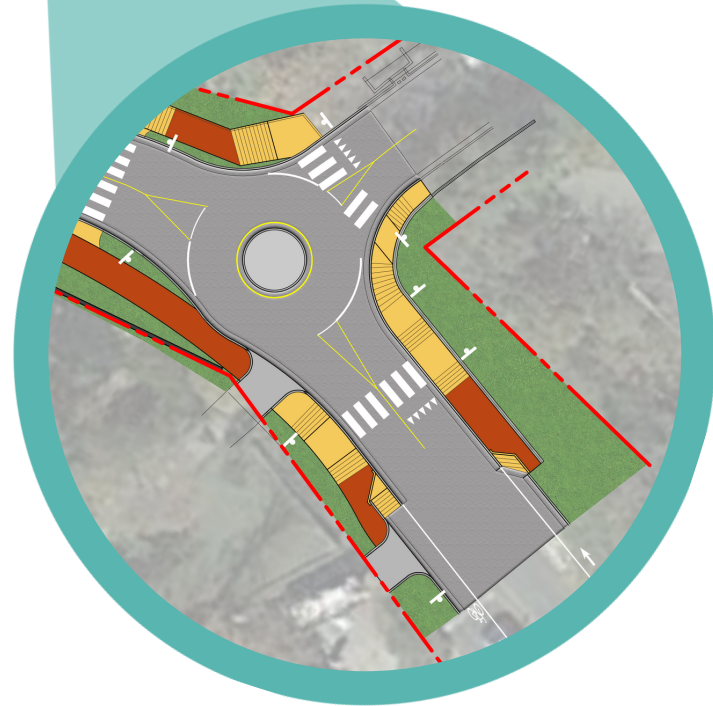


Mary Street/Evergreen Avenue:

A new roundabout and shared-use path for pedestrians and cyclists will be added to the Mary Street and Evergreen Avenue intersection. These improvements will increase safety and enhance traffic flow.

As part of the improvements, left turns will be prohibited from westbound Mary Street onto southbound South Lamar Boulevard. Traffic desiring to head southbound on South Lamar Boulevard will turn left at Evergreen Avenue where a new traffic signal with a signalized left turn will be installed.

Construction is anticipated in Fall 2022.



RIVERSIDE DRIVE TO BARTON SPRINGS ROAD

SOUTH LAMAR BOULEVARD CORRIDOR



South Lamar Boulevard from Barton Springs Road to Riverside Drive will reflect the ultimate, enhanced vision for urban corridors.

IMPROVEMENTS INCLUDE:



UPGRADED TRAFFIC SIGNALS

- Riverside Drive
- Toomey Road
- Barton Springs Road



LANDSCAPING & STREETScape

Trees, plantings, and street lighting



DRAINAGE UPGRADES

New drainage inlets



TWO WAY PROTECTED BICYCLE LANES

on both sides of the road



NEW & RELOCATED BUS STOPS

in coordination with Capital Metro



PAVEMENT RESURFACING



ADA-COMPLIANT SIDEWALKS

on both sides of the road



RAISED MEDIAN

To enhance safety and reduce crashes



@ATXcorridors



/ATXtransportation



Work can occur daily from 7am-7pm and will require intermittent lane closures to make space for crews to work safely.

If you would like to receive updates about construction progress and impacts, please email us at SouthLamar@AustinTexas.gov.

For more information and construction updates, visit Austintexas.gov/SouthLamar



Some improvements will be constructed by the Corridor Program Office in partnership with other city departments including:



WATERSHED PROTECTION

- Rain Garden installation between Dickson Drive and Montclair Street
- Drainage improvements in the Collier Street/Evergreen Avenue area
- Upgraded storm sewer system in the Evergreen Avenue/Collier Street, Bluebonnet Lane, and Kinney Street areas



PUBLIC WORKS DEPARTMENT SIDEWALK PROGRAM

- Improved crossings and connectivity for pedestrians and cyclists at Menchaca Road/Barton Skyway



AUSTIN TRANSPORTATION

AUSTIN TRANSPORTATION

- Pedestrian crossings at the US 290 frontage road
- Improved crossings and connectivity for pedestrians and cyclists at Menchaca Road/Barton Skyway



AUSTIN WATER

- Wastewater rehabilitation near Treadwell Street
- Water/Wastewater line upgrades along South Lamar Boulevard

Questions?

Contact the corridor liaison: Jada Simpson at SouthLamar@AustinTexas.gov | 512.974.7904
AustinTexas.gov/SouthLamar